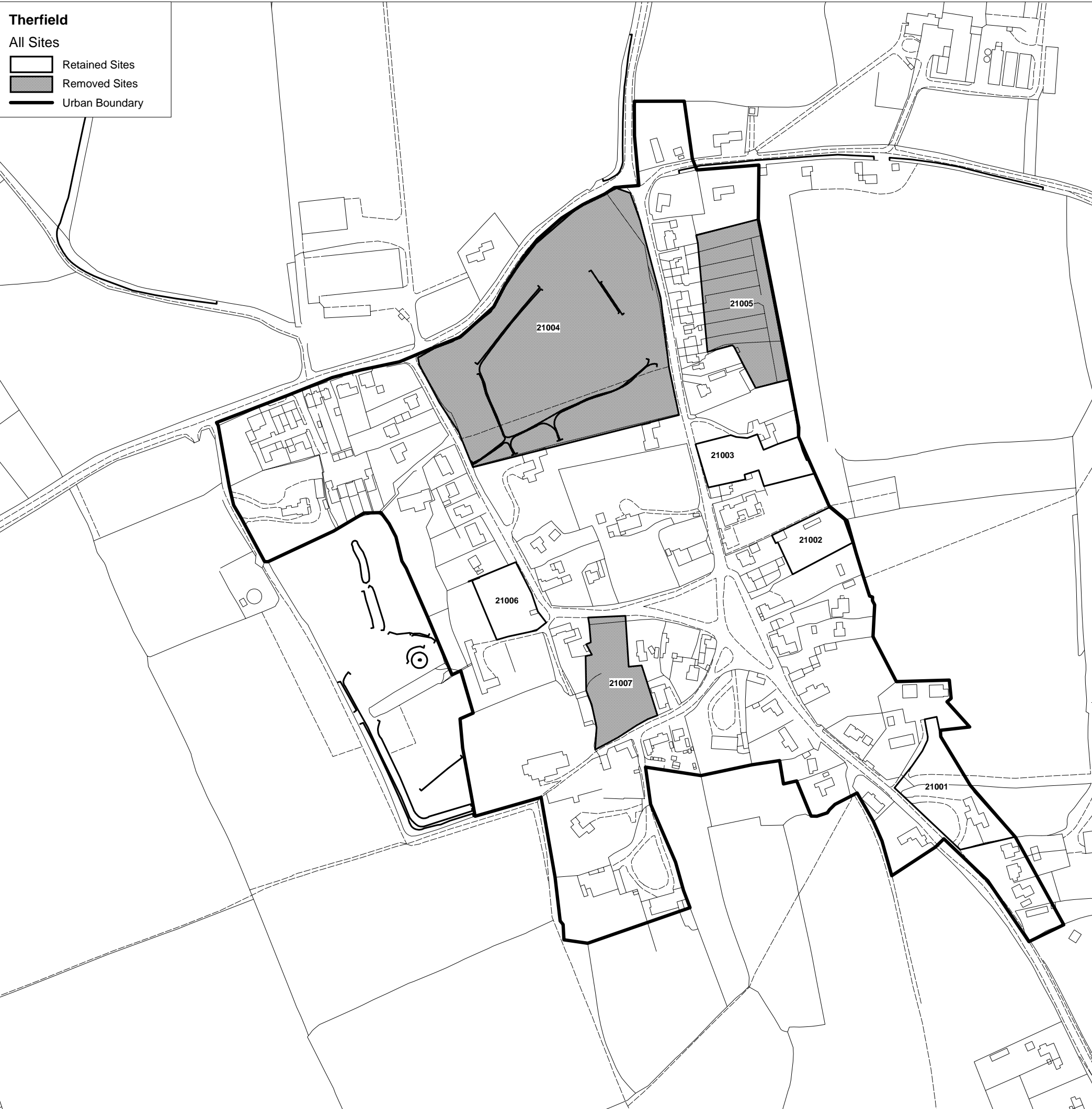


Therfield




All Sites

- Retained Sites
- Removed Sites
- Urban Boundary



North Herts Housing Capacity Study	N ▲
THERFIELD URBAN AREA	Not to scale
Housing Capacity Sites (also showing boundaries of areas of search)	01.02.02
Halcrow for North Herts District Council	FL1336000/16
<p>NB: Not all sites identified meet the agreed criteria for being retained in the capacity estimates as suitable for housing development: sites that have been removed from consideration are shown as hatched.</p> <p>For full details, this map should be read in conjunction with Appendix B of this report</p>	
<p>Reproduced from the Ordnance Survey Mapping with the permission of the Controller of Her Majesty's Stationery office (C) Crown Copyright.</p> <p>Unauthorised reproduction infringes Crown Copyright and may lead to prosecution or civil proceedings. North Herts District Council Licence NO. LA078794</p>	

Sandon
All Sites

-  Removed Sites
-  Retained Sites
-  Urban Boundary

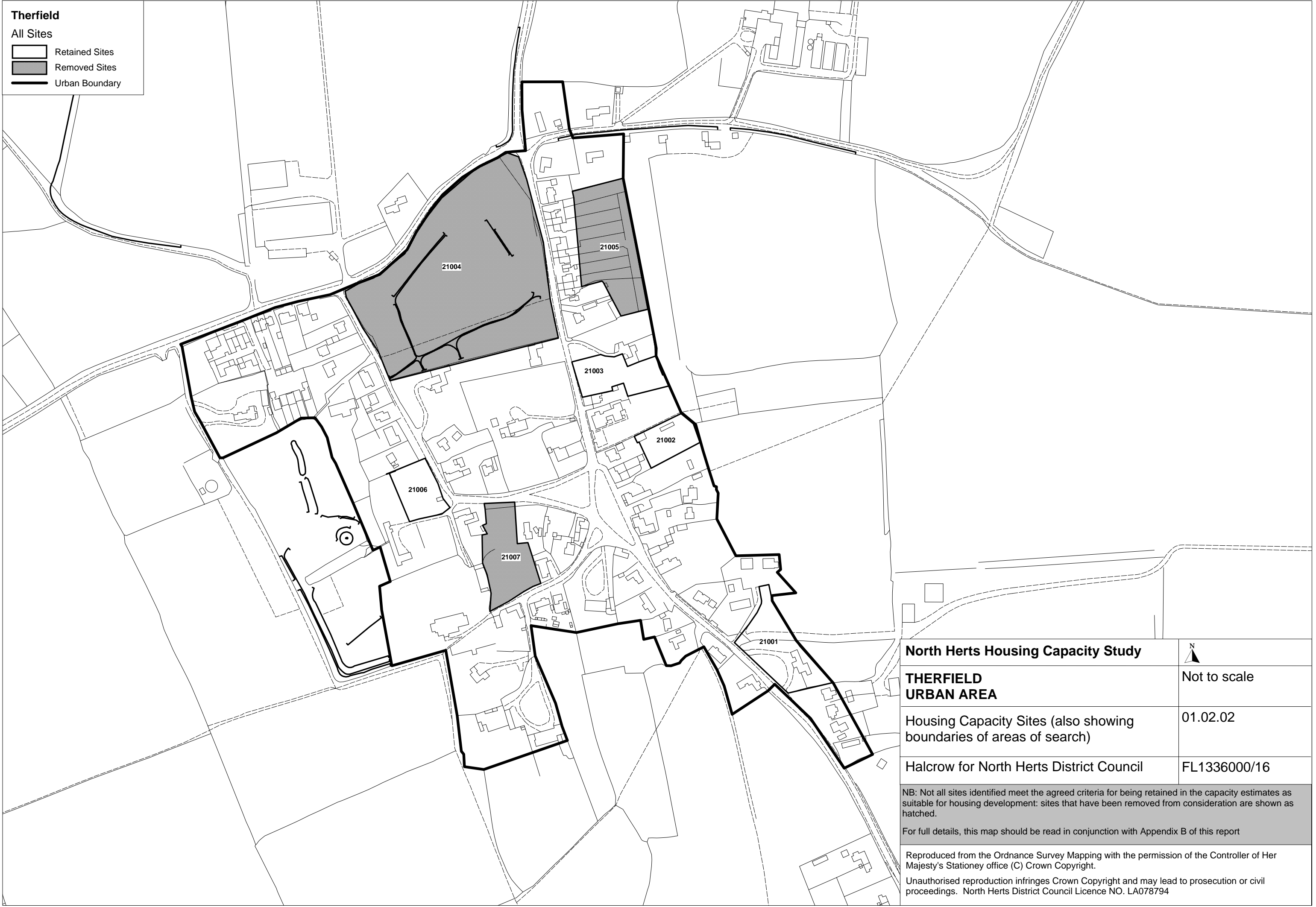


North Herts Housing Capacity Study		N ▲
SANDON URBAN AREA		Not to scale
Housing Capacity Sites (also showing boundaries of areas of search)		01.02.02
Halcrow for North Herts District Council		FL1336000/15
<p>NB: Not all sites identified meet the agreed criteria for being retained in the capacity estimates as suitable for housing development: sites that have been removed from consideration are shown as hatched.</p> <p>For full details, this map should be read in conjunction with Appendix B of this report</p>		
<p>Reproduced from the Ordnance Survey Mapping with the permission of the Controller of Her Majesty's Stationery office (C) Crown Copyright.</p> <p>Unauthorised reproduction infringes Crown Copyright and may lead to prosecution or civil proceedings. North Herts District Council Licence NO. LA078794</p>		

Therfield

All Sites

- Retained Sites
- Removed Sites
- Urban Boundary

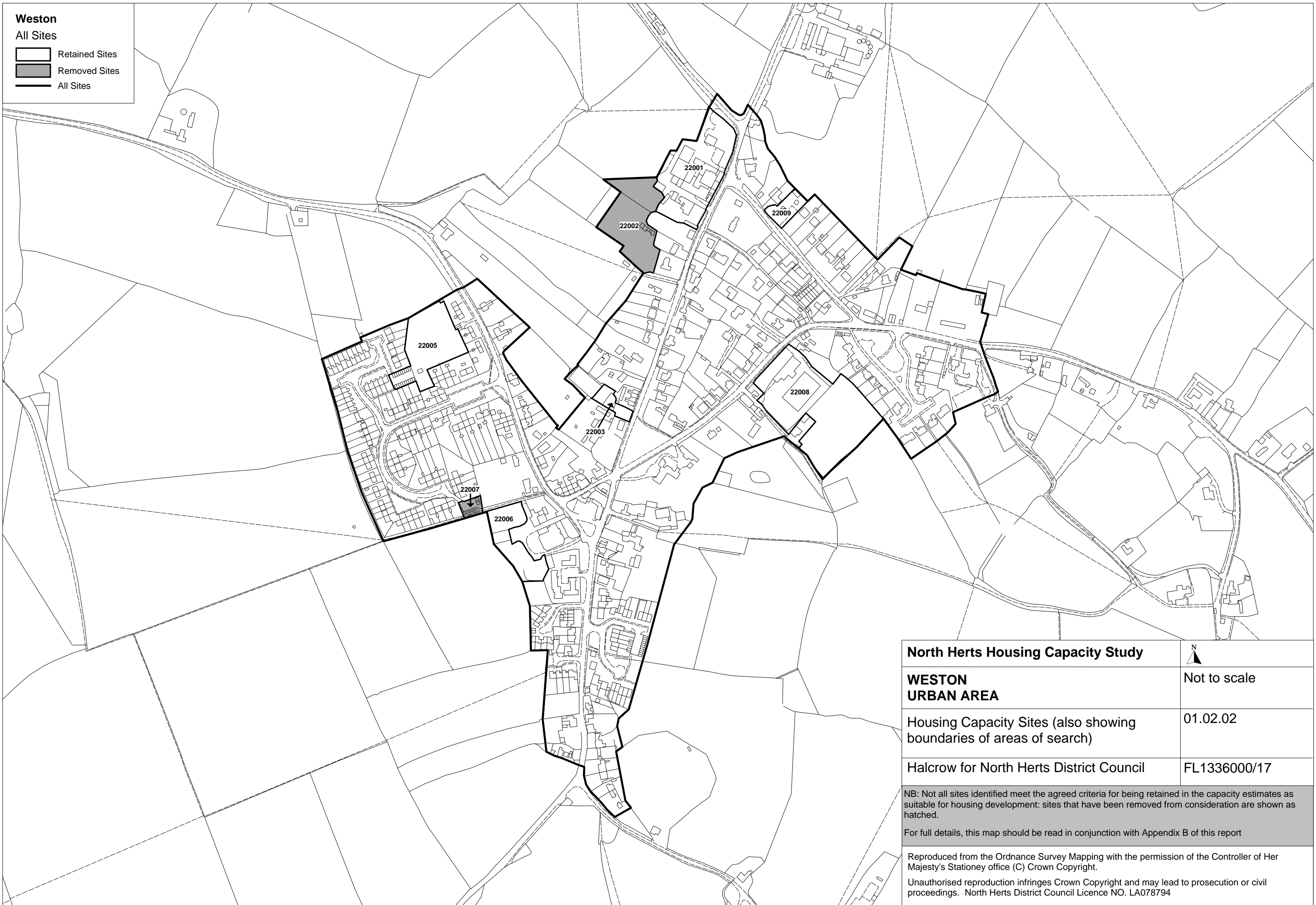



North Herts Housing Capacity Study	N ▲
THERFIELD URBAN AREA	Not to scale
Housing Capacity Sites (also showing boundaries of areas of search)	01.02.02
Halcrow for North Herts District Council	FL1336000/16
<p>NB: Not all sites identified meet the agreed criteria for being retained in the capacity estimates as suitable for housing development: sites that have been removed from consideration are shown as hatched.</p> <p>For full details, this map should be read in conjunction with Appendix B of this report</p>	
<p>Reproduced from the Ordnance Survey Mapping with the permission of the Controller of Her Majesty's Stationery office (C) Crown Copyright.</p> <p>Unauthorised reproduction infringes Crown Copyright and may lead to prosecution or civil proceedings. North Herts District Council Licence NO. LA078794</p>	

Weston




All Sites

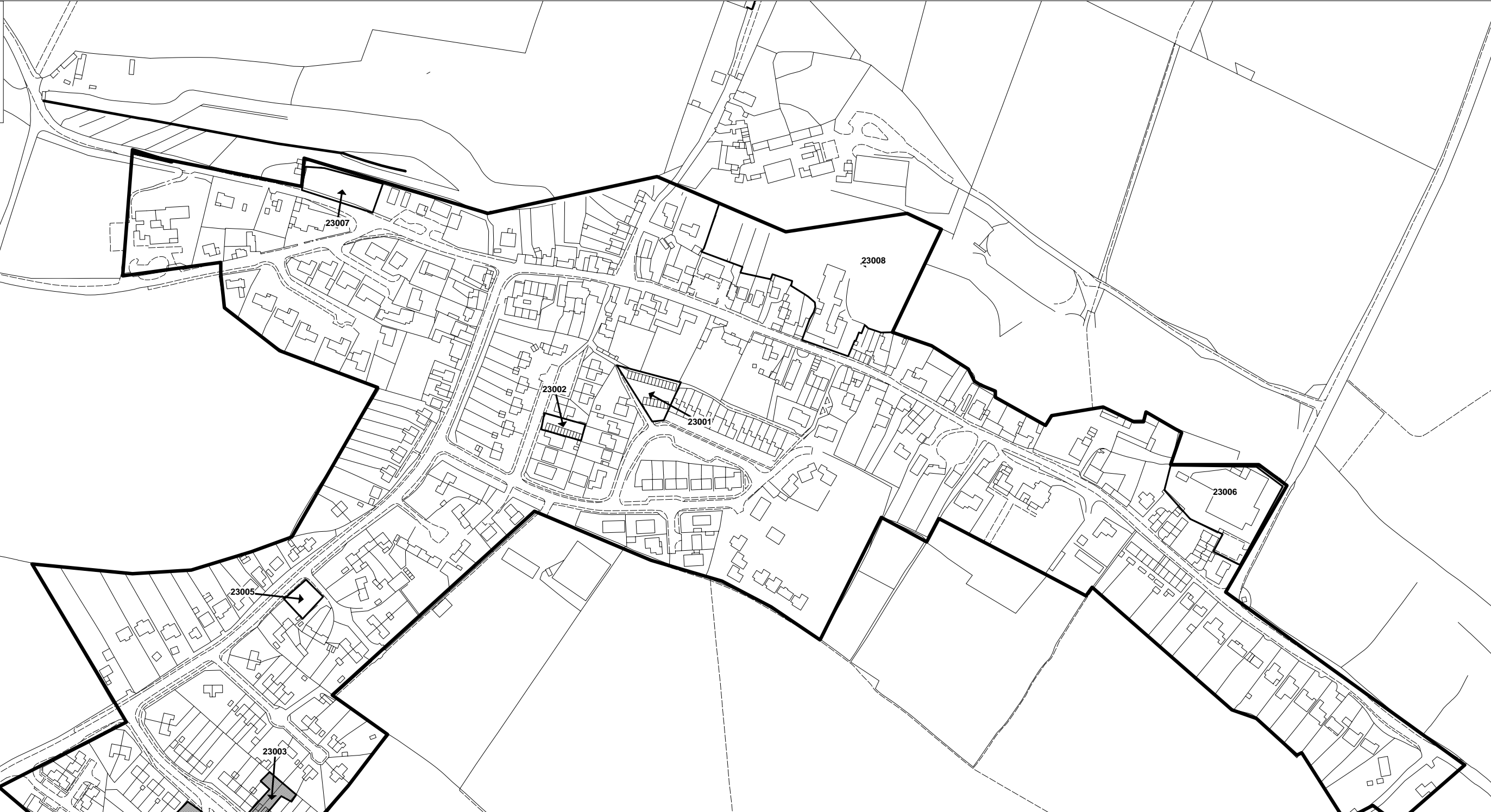
-  Retained Sites
-  Removed Sites
-  All Sites



North Herts Housing Capacity Study	
WESTON URBAN AREA	Not to scale
Housing Capacity Sites (also showing boundaries of areas of search)	01.02.02
Halcrow for North Herts District Council	FL1336000/17
NB: Not all sites identified meet the agreed criteria for being retained in the capacity estimates as suitable for housing development: sites that have been removed from consideration are shown as hatched.	
For full details, this map should be read in conjunction with Appendix B of this report	
Reproduced from the Ordnance Survey Mapping with the permission of the Controller of Her Majesty's Stationery office (C) Crown Copyright.	
Unauthorised reproduction infringes Crown Copyright and may lead to prosecution or civil proceedings. North Herts District Council Licence NO. LA078794	

Whitwell
All Sites

-  Retained Sites
-  Removed Sites
-  Urban Boundary



North Herts Housing Capacity Study	N ↑
WHITWELL URBAN AREA	Not to scale
Housing Capacity Sites (also showing boundaries of areas of search)	01.02.02
Halcrow for North Herts District Council	FL1336000/18
<p>NB: Not all sites identified meet the agreed criteria for being retained in the capacity estimates as suitable for housing development: sites that have been removed from consideration are shown as hatched.</p> <p>For full details, this map should be read in conjunction with Appendix B of this report</p>	
<p>Reproduced from the Ordnance Survey Mapping with the permission of the Controller of Her Majesty's Stationery office (C) Crown Copyright.</p> <p>Unauthorised reproduction infringes Crown Copyright and may lead to prosecution or civil proceedings. North Herts District Council Licence NO. LA078794</p>	