

Based on the Ordnance Survey 1:10,000 with permission of the Controller of Her Majesty's Stationery Office. Copyright reserved. OS Licence No. LA078794. Major development since this Ordnance Survey sheet was published is shown by sketch revision.

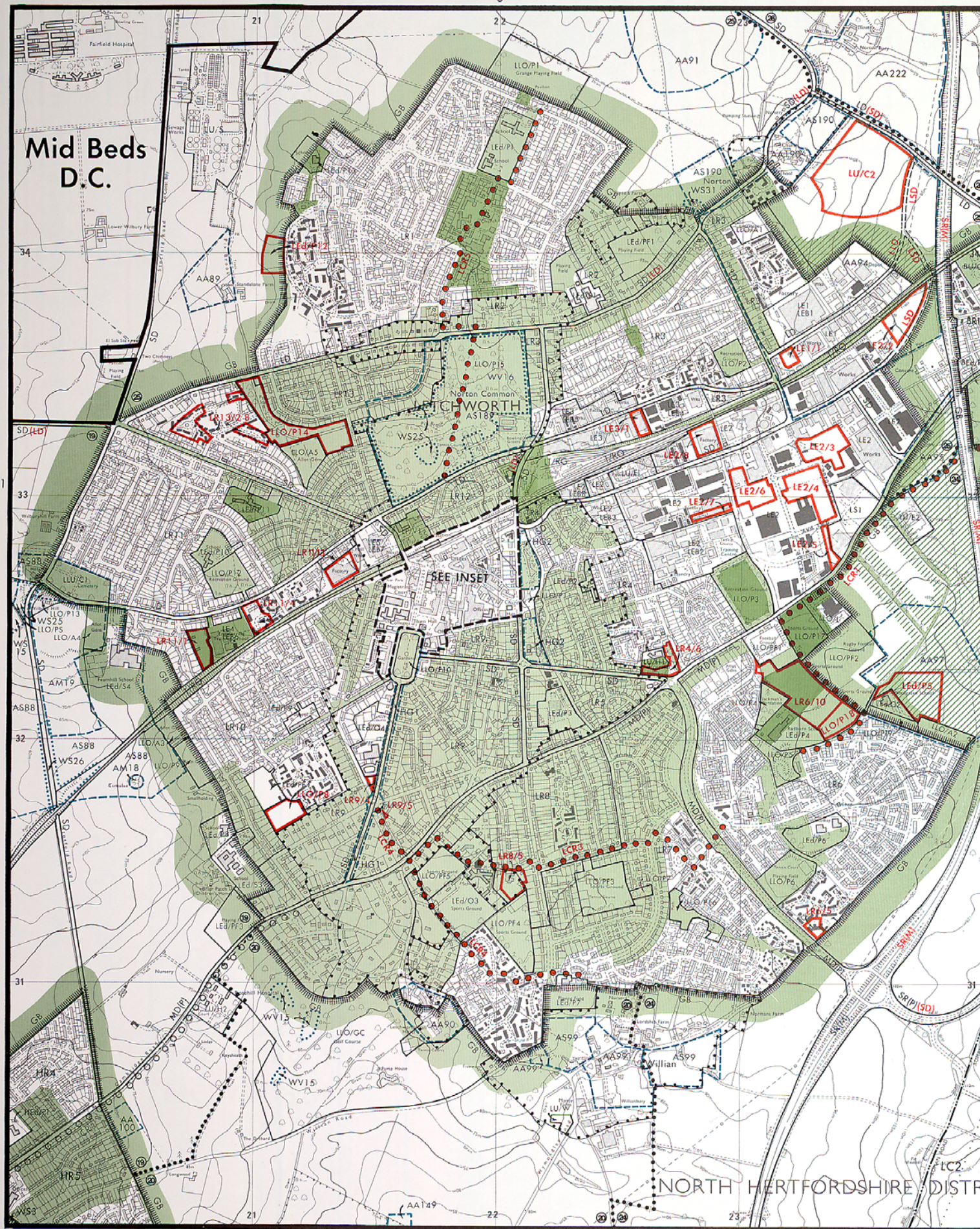
Scale 1:10000

Proposals Map


North Hertfordshire District Council

April 1996

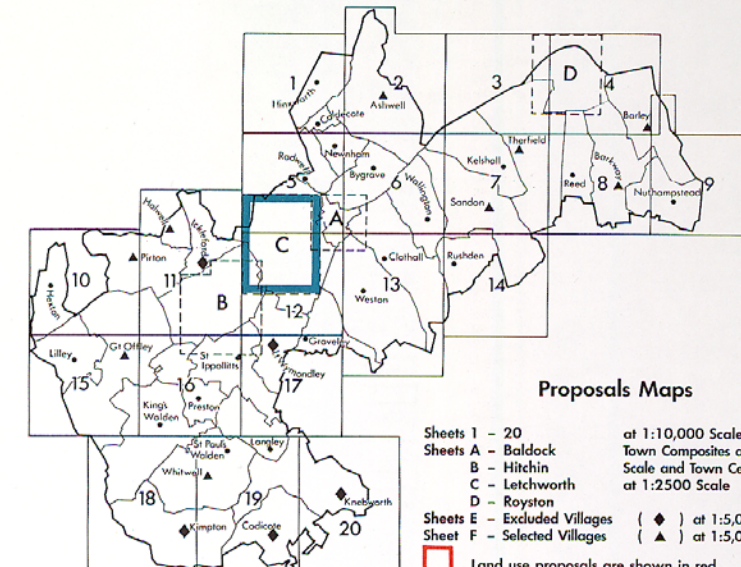
SHEET NO. C



LETCHWORTH



North Hertfordshire District Local Plan No. 2 with Alterations



Proposals Maps

Sheets 1 - 20
Sheet A - Baldock
Sheet B - Hitchin
Sheet C - Letchworth
Sheet D - Royston
Sheet E - Excluded Villages
Sheet F - Selected Villages

at 1:10,000 Scale
Town Composites at 1:10,000
Scale and Town Centre Insets
at 1:2500 Scale
() at 1:5,000 Scale
() at 1:5,000 Scale

Land use proposals are shown in red

KEY SHEET

This Key Sheet illustrates the references which link the written statement with the Proposals Maps. Cross-reference from the Proposals Maps to the Written Statement is as follows: BR3. The prefix B indicates Baldock, the R that the primary use in the area is Residential, and the number 3 is the reference to the particular area. If the area is a specific proposal, other numbers are added e.g. BR3/1.

The prefixes used are: B - Baldock, H - Hitchin, L - Letchworth, R - Royston for the towns, and C - Codicote, I - Ickleford, K - Kimpton, K3 - Knabworth, LW - Little Wymondley for excluded villages. No prefixes are used in the rest of the rural areas, as references relate to the relevant parish.

NE	NE Stevenage	Policy 4
SR	Special Restrained Area	Policy 10
R	Residential	Policy 26
E	Employment	Policy 36
EB	Business	Policy 37
S	SHOPPING	Policies 42 & 43
SH	Shopping Frontage	Policy 43
LO/	LEISURE/OPEN SPACES	
A	Allotments	
CP	Country Park	
GC	Golf Course	
L	Leisure Centre	
P	Public Open Space	
PF	Private Playing Field	
PS	Picnic Site	
Ed/	EDUCATION	
P	Primary or First School	
M	Middle School	
S	Secondary or Upper School	
F	Further Education Establishment	
O	Other School or Educational Establishment	
PF	Education Playing Field	
P/	PUBLIC BUILDINGS	
A	Place of Assembly	
MC	Magistrate County Court	
FS	Fire Station	
L	Library	
PS	Police Station	
V	Complex of Various Public Buildings	
W	Place of Worship	
U/	PUBLIC UTILITIES	
C	Cemeteries	
E	Electricity	
G	Gas	
GO	Government	
H	Health	
P	Post Office	
S	Sewage	
T	Telecommunications	
W	Water	

T/	TRANSPORT LAND USES
B	Bus Interchange Area
P	Parking For Vehicles
RG	Railway Goods Station/Depot
RO	Railway-Operational
RP	Railway Passenger Station
ROADS	
Strategic Routes	
SR(M)	Motorway
SR(T)	Trunk
SR(P)	Principal
Main Distributors	
MD(T)	Trunk
MD(P)	Principal
Other Distributors	
SD	Secondary Distributor
LD	Local Distributor
CR	Cycleway

Proposed changes are shown in red

TC	Town Centre Areas
SA	Selected Village Policy Area
VA	Village Character Area
IM	Inset map
PA	Plan Area Boundary

Policy 7

OTHER POLICY AREAS		
	Green Belt	Policy 2
	Rural Areas beyond the Green Belt	Policy 6
	Royston Development Limits	Policy 9
	Area of Outstanding Natural Beauty	Policy 11
	Landscape Conservation Area	Policy 12
	Countryside Area	Policy 13
	Countryside Development Area	Policy 13
	Site of Special Scientific Interest	Policy 14
	Nature Reserve	Policy 14
	Site of Wildlife Significance	Policy 14
	Site of Wildlife Value	Policy 14
	Ancient Monument	Policy 15
	Area of Archaeological Significance	Policy 16
	Archaeological Area	Policy 16
	Historic Parks and Gardens	Policy 19
	Conservation Area	Policy 20
	Air Traffic Noise	Policy 23
	Parking Control Area	
Additional Essential Landscaping Policies 1, 2, & 21		
Landscape and Open Space Pattern		Policy 21
	Landscape and Open Space Pattern	
	Areas for Consolidation of Landscape and Open Space Pattern	