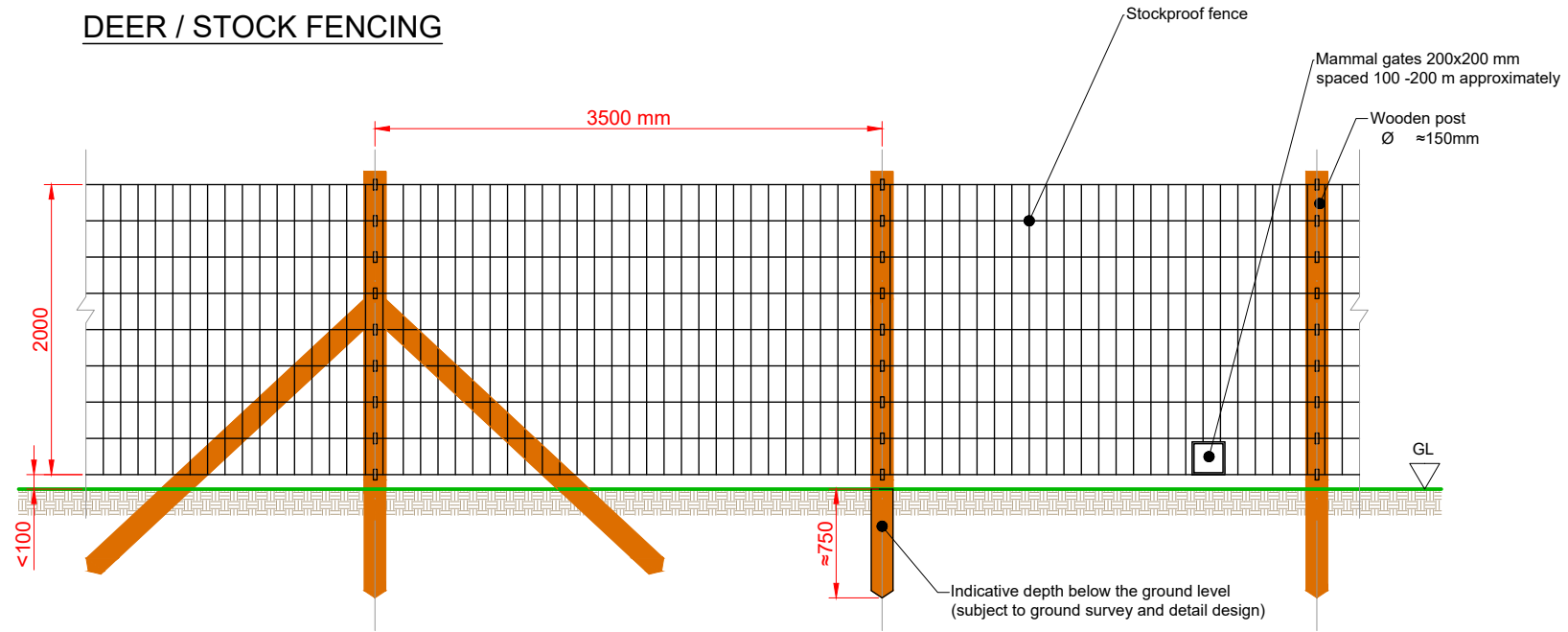
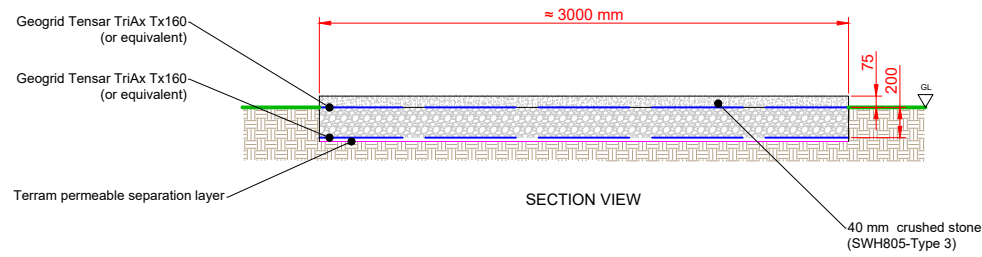


### DEER / STOCK FENCING



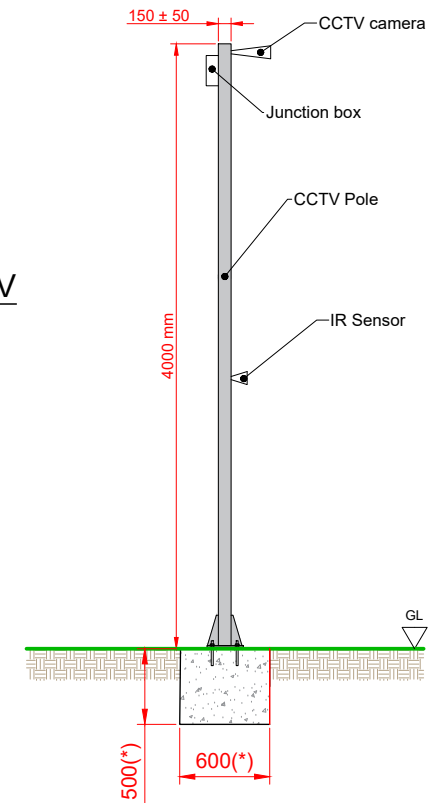
NOTE:  
Distance between posts is indicative and can vary depending of the ground condition and the topography of the site.

### ACCESS TRACK



NOTE:  
Road design assumes a CBR of <2%. In locations where ground conditions are worse, second layer of geogrid and additional SWH803 Type 2 will be required.

### CCTV



NOTE:  
(\*) Foundation depth is indicative and can vary depending of the ground condition and the topography of the site.



This drawing is the copyright of AXIS P.E.D Limited and may not be loaned, copied or reproduced in any way -or used for any offer, quote, tender or construction purposes without written consent of the company to do so

Follow any figured dimensions - do not scale for construction purposes. IF IN DOUBT ASK.

Revision History		Date
A	Change to Type 3 stone for access track	16/11/21

Chester Office: Well House Farm Blyton Chester CH4 8DH	South Manchester Office: Canal House 76 Water Lane Wilmslow SK9 5BB	
0844 8700 007 - www.axisped.co.uk		
client: AGR		
project: PRIORY FARM SOLAR ARRAY		
drawing title: INDICATIVE DEER / STOCK FENCING, ACCESS TRACK & CCTV		
date: October 2021	drawn by: SM	checked: PR
drawing number: 3004-01-010	status: ..	
scale(s): 1:50@A3	rev: A	
planning environment design		