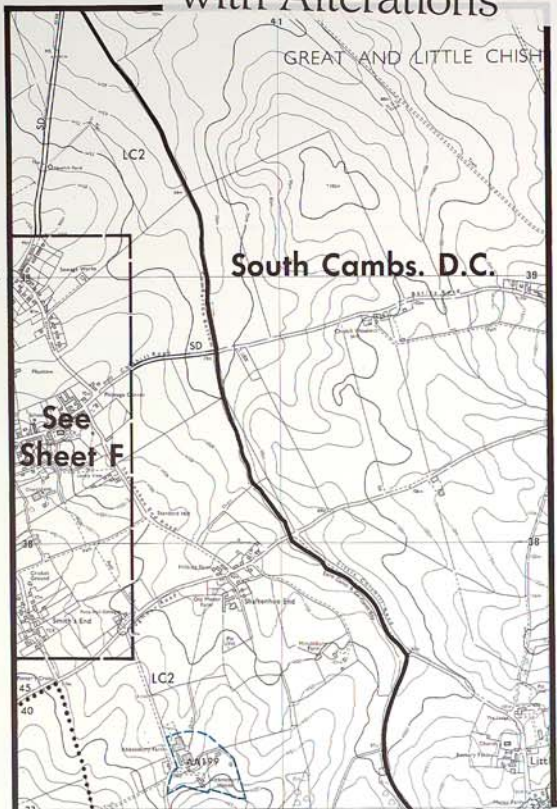
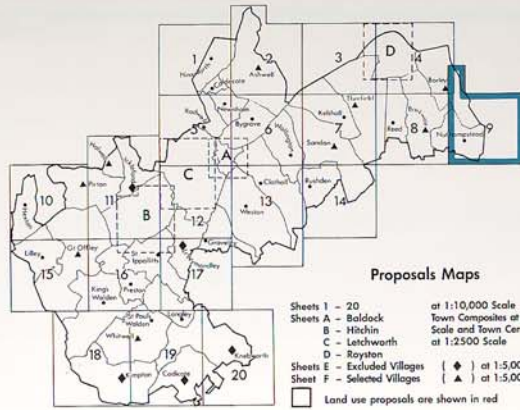




# North Hertfordshire District Local Plan

## No 2

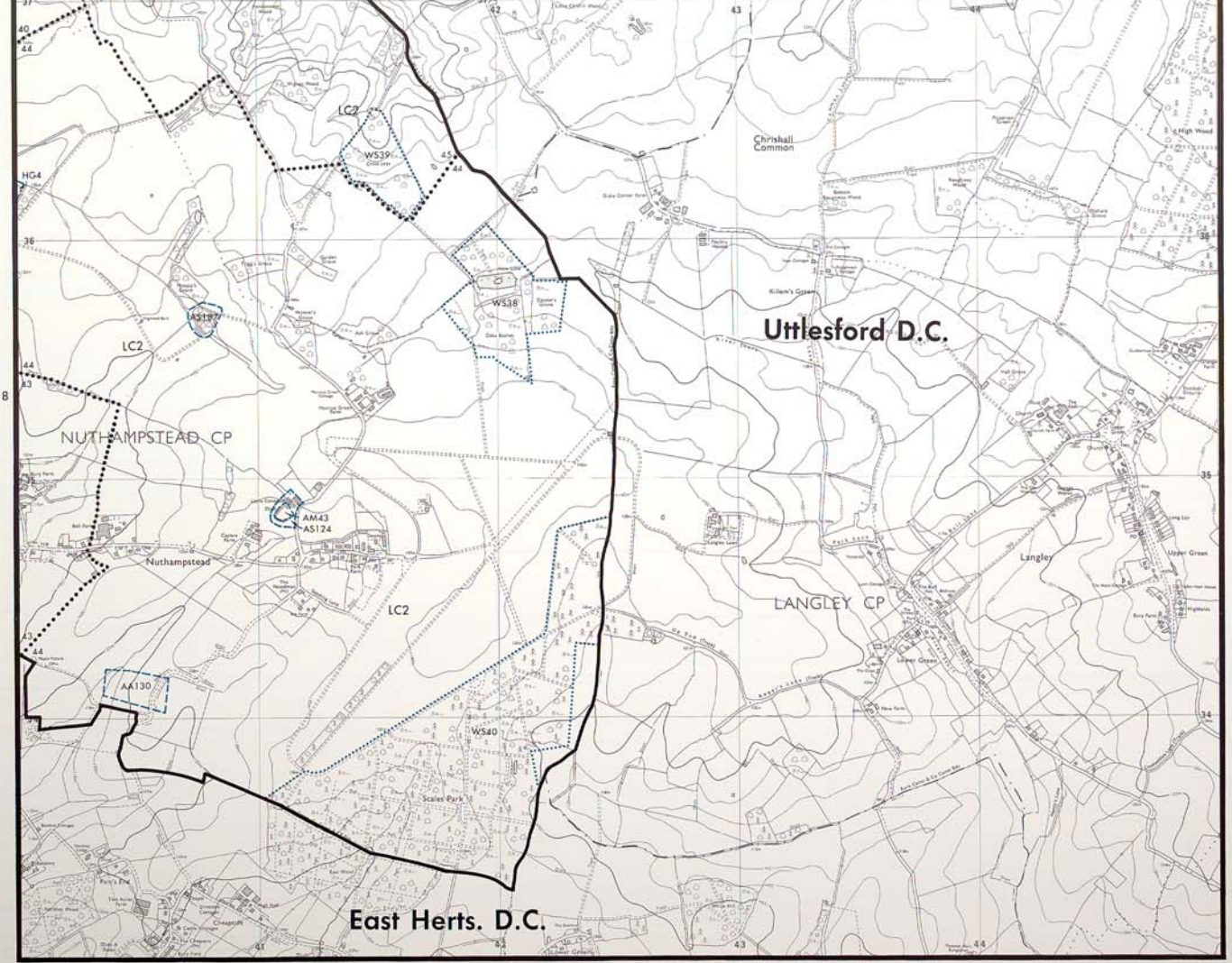
### with Alterations



- TRANSPORT LAND USES**
- RO Railway-Operational
  - ROADS**
  - Strategic Routes
  - SRM1 Motorway
  - SRM2 Trunk
  - SRM3 Principal
  - Main Distributors
  - MDM1 Trunk
  - MDM2 Principle
  - Other Distributors
  - SD Secondary Distributor
  - LD Local Distributor
- Proposed changes are shown in red

- OTHER POLICY AREAS**
- Green Belt Policy 2
  - Rural Areas beyond the Green Belt Policy 6
  - Royston Development Limits Policy 9
  - Area of Outstanding Natural Beauty Policy 11
  - Landscape Conservation Area Policy 12
  - Countryside Area Policy 13
  - Site of Special Scientific Interest Policy 14
  - Nature Reserve Policy 14
  - Site of Wildlife Significance Policy 14
  - Site of Wildlife Value Policy 14
  - Ancient Monument Policy 15
  - Area of Archaeological Significance Policy 16
  - Archaeological Area Policy 16
  - Historic Parks and Gardens Policy 19
  - Conservation Area Policy 20

- BOUNDARIES**
- Inset map
  - Plan Area Boundary



Based on the Ordnance Survey 1:10000 with permission of the Controller of Her Majesty's Stationery Office Crown Copyright reserved. O.S. Licence No. LA078774. Major development since this Ordnance Survey sheet was published is shown by sketch revision.

Scale 1:10000

Proposals Map

South & County Planning Act 1990 (as amended) and Town & Country Planning (Development Plan Regulations) 1991.

SHEET NO.  
**9**

North Hertfordshire District Council

July 1997  
April 1996