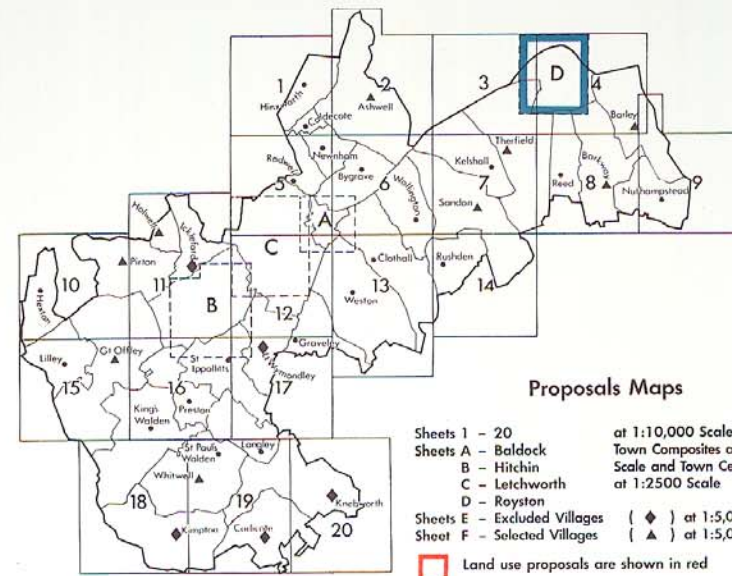




North Hertfordshire District Local Plan

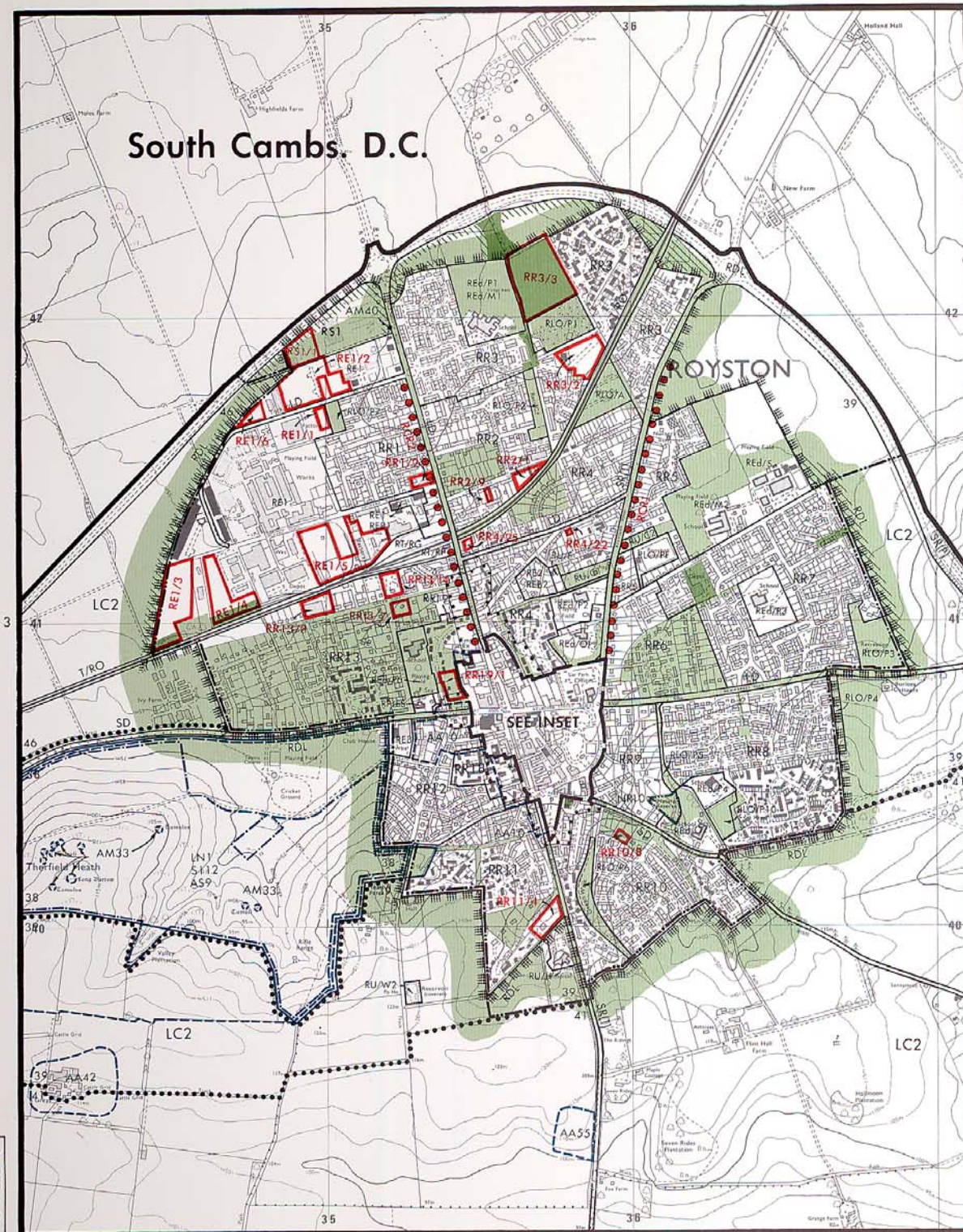
Nº2

with Alterations



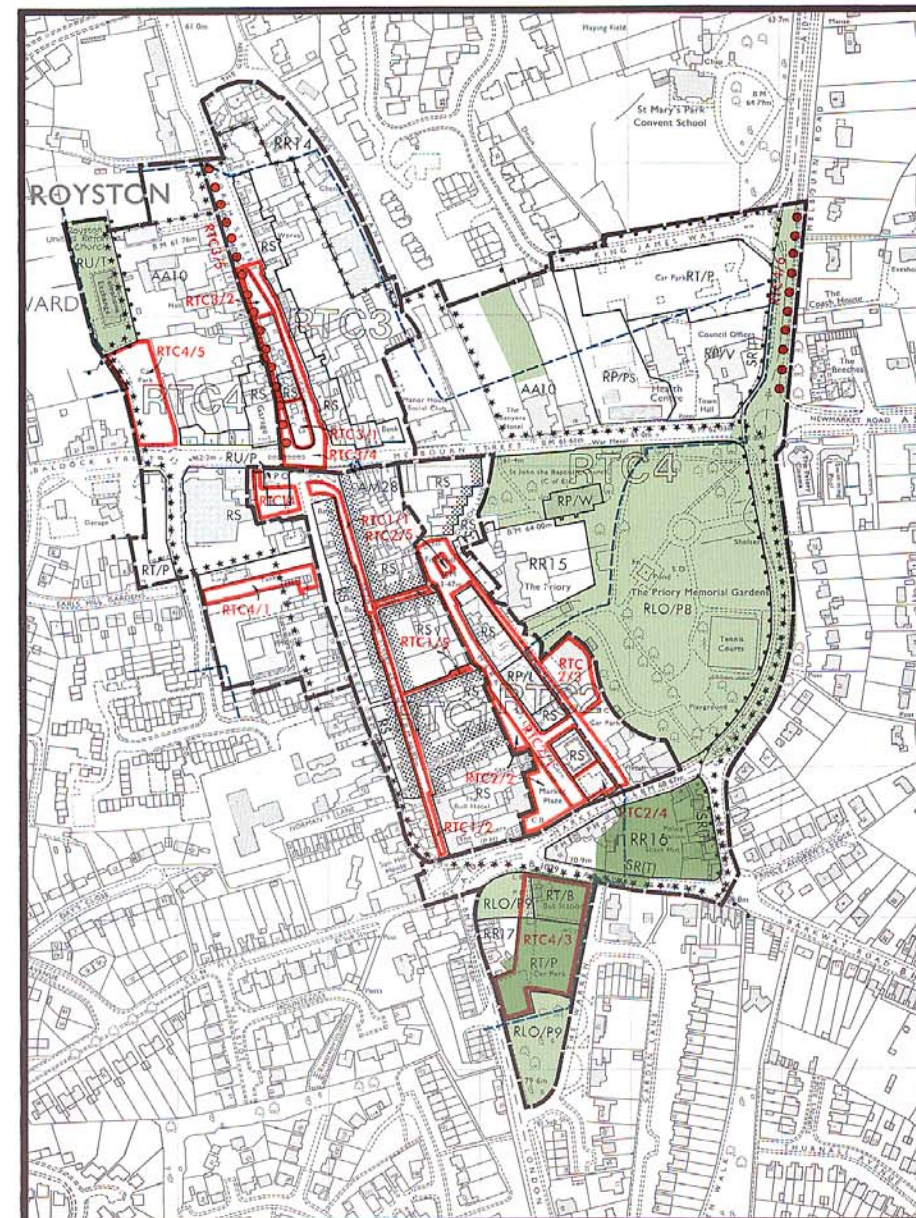
ROYSTON

Scale 1:10000



ROYSTON

Town Centre Inset Scale 1:2500



KEY SHEET

This Key Sheet illustrates the references which link the written statement with the Proposals Maps. Cross-reference from the Proposals Maps to the Written Statement is as follows: BR3. The prefix B indicates Baldock, the R that the primary use in the area is Residential, and the number 3 is the reference to the particular area. If the area is a specific proposal, other numbers are added e.g. BR3/1.

The prefixes used are: B - Baldock, H - Hitchin, L - Letchworth, R - Royston for the towns, and C - Codicote, I - Ickleford, K - Kimpton, Kb - Knebworth, LW - Little Wymondley for excluded villages. No prefixes are used in the rest of the rural areas, as references relate to the relevant parish.

NE NE STEVENAGE	Policy 4	W PUBLIC UTILITIES	C Cemetery
SR SPECIAL RESTRAINT AREA	Policy 10	F Electricity	G Gas
R RESIDENTIAL	Policy 26	GO Government	H Health
E EMPLOYMENT	Policy 36	P Post Office	S Sewage
EB BUSINESS	Policy 37	T Telecommunications	W Water
S SHOPPING	Policies 42 & 43	T/ TRANSPORT LAND USES	B Bus Interchange Area
SS SHOPPING FRONTAGE	Policy 4.3	P Parking For Vehicles	RG Railway Goods Station/Depot
LO/ LEISURE/OPEN SPACES		RO Railway-Operational	RP Railway Passenger Station
A Allotments			
CP Country Park			
GC Golf Course			
L Leisure Centre			
P Public Open Space			
PF Private Playing Field			
PS Picnic Site			
Ed/ EDUCATION			
P Primary or First School			
M Middle School			
S Secondary or Upper School			
F Further Education Establishment			
O Other School or Educational Establishment			
PF Education Playing Field			
P/ PUBLIC BUILDINGS			
A Place of Assembly			
C Magistrate's County Court			
FS Fire Station			
L Library			
PS Police Station			
V Complex of Various Public Buildings			
W Place of Worship			
ROADS			
Strategic Routes			
SR(M) Malarway			
SR(T) Trunk			
SR(P) Principal			
Main Distributors			
MD(T) Trunk			
MD(P) Principle			
Other Distributors			
SD Secondary Distributor			
LD Local Distributor			
CR Cycleway			
Proposed changes are shown in red			
OTHER POLICY AREAS			
GB Green Belt	Policy 2	TC Town Centre Areas	
RA Rural Areas beyond the Green Belt	Policy 6	Selected Village Policy Area	Policy 7
RD Royston Development Limits	Policy 9	V2 Village Character Area	
AOB Area of Outstanding Natural Beauty	Policy 11	Inset map	
LC1 Landscape Conservation Area	Policy 12	Plan Area Boundary	
CA Countryside Area	Policy 13		
CD Countryside Development Area	Policy 13		
LN1 Local Nature Reserve	Policy 14		
SS6 Site of Special Scientific Interest	Policy 14		
NR4 Nature Reserve	Policy 14		
WS12 Site of Wildlife Significance	Policy 14		
WV2 Site of Wildlife Value	Policy 14		
AM13 Ancient Monument	Policy 15		
AS20 Area of Archaeological Significance	Policy 16		
AA9 Archaeological Area	Policy 16		
HG9 Historic Parks and Gardens	Policy 19		
CA Conservation Area	Policy 20		
AT Air Traffic Area	Policy 23		
PA Parking Control Area			
BOUNDARIES			
TC Town Centre Areas			
Selected Village Policy Area	Policy 7		
V2 Village Character Area			
Inset map			
Plan Area Boundary			
LANDSCAPE AND OPEN SPACE PATTERNS			
Additional Essential Landscaping Policies 1, 2, & 21			
Landscaping and Open Space Pattern	Policy 21		
Landscaping and Open Space Pattern			
Areas for Consolidation of Landscaping and Open Space Pattern			

Based on the Ordnance Survey 1:10,000 with permission of the Controller of Her Majesty's Stationery Office. Copyright reserved. OS Licence No. LA078794. Major development since this Ordnance Survey sheet was published is shown by hatch revision.

North Hertfordshire District Council

Proposals Map

April 1996

SHEET NO. **D**