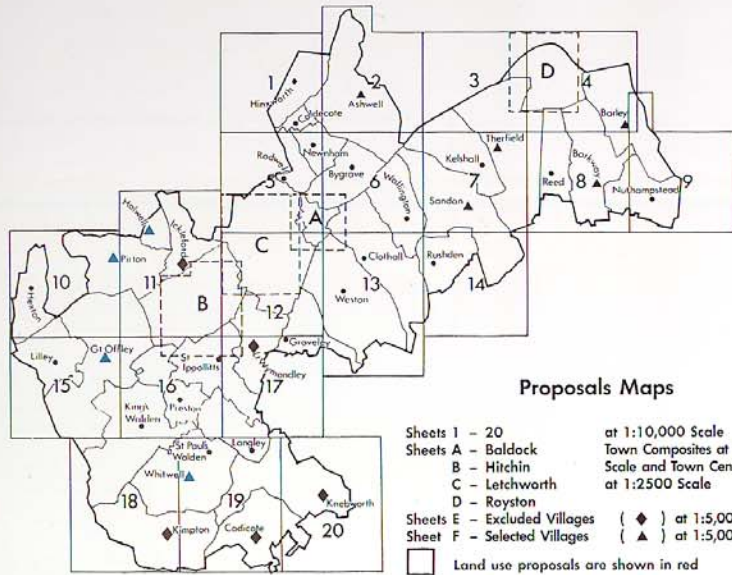




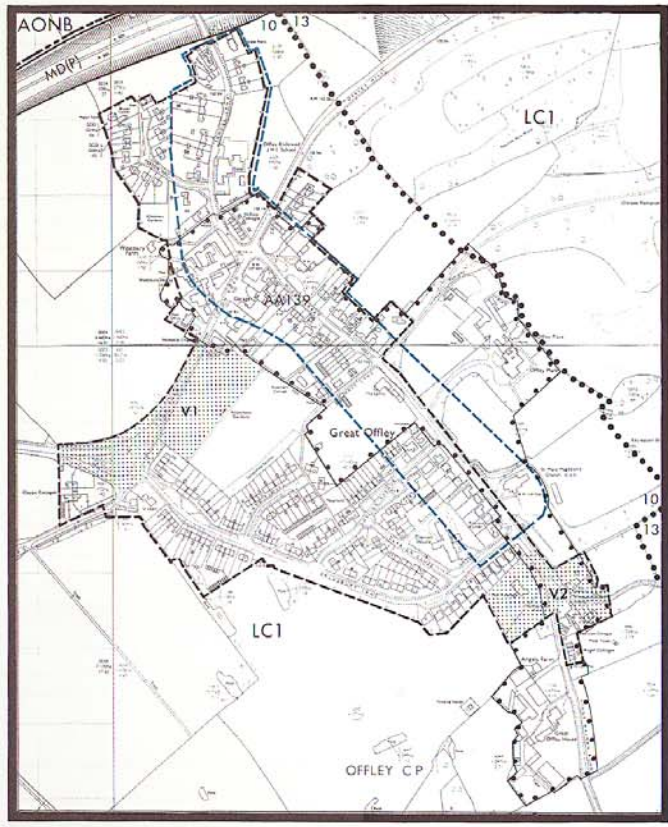
North Hertfordshire District Local Plan

No 2

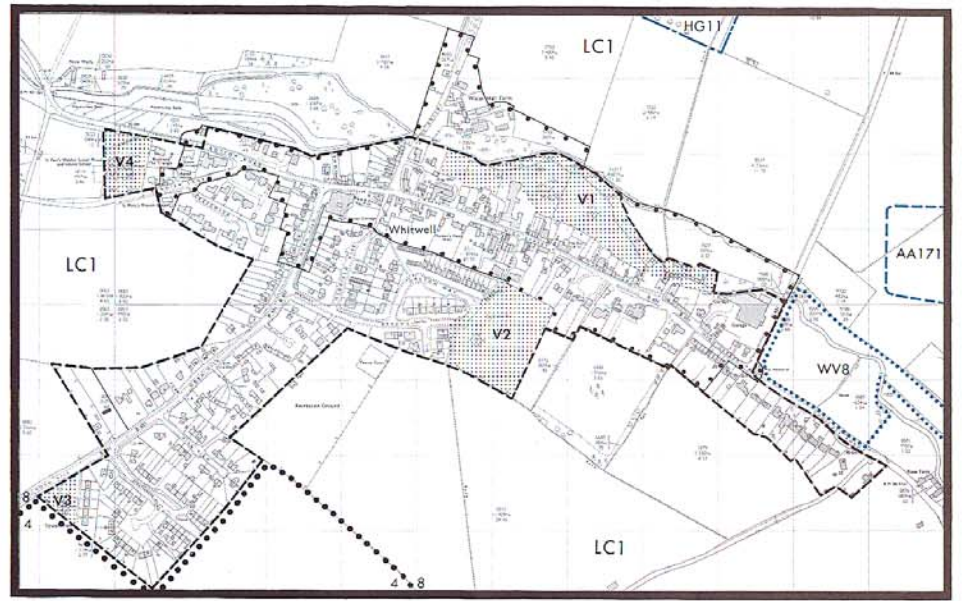
with Alterations



- | | | | |
|-----------------------------------|------------------------------|----------|--|
| T/ | TRANSPORT LAND USES | | |
| RO | Railway-Operational | | |
| ROADS | | | |
| SR(M) | Motorway | | |
| SR(T) | Trunk | | |
| SR(P) | Principal | | |
| Main Distributors | | | |
| MD(T) | Trunk | | |
| MD(P) | Principle | | |
| Other Distributors | | | |
| SD | Secondary Distributor | | |
| LD | Local Distributor | | |
| Proposed changes are shown in red | | | |
| BOUNDARIES | | | |
| --- | Selected Village Policy Area | Policy 7 | |
| ... | Village Character Area | | |
| --- | Inset map | | |
| --- | Plan Area Boundary | | |
-
- | | | |
|---------------------------|-------------------------------------|-----------|
| OTHER POLICY AREAS | | |
| GB | Green Belt | Policy 2 |
| BA | Rural Areas beyond the Green Belt | Policy 6 |
| RD | Royston Development Limits | Policy 9 |
| AONB | Area of Outstanding Natural Beauty | Policy 11 |
| LC1 | Landscape Conservation Area | Policy 12 |
| 16 | Countryside Area | Policy 13 |
| 16 | Countryside Development Area | Policy 13 |
| SS16 | Site of Special Scientific Interest | Policy 14 |
| NR4 | Nature Reserve | Policy 14 |
| WS17 | Site of Wildlife Significance | Policy 14 |
| WV3 | Site of Wildlife Value | Policy 14 |
| AM13 | Ancient Monument | Policy 15 |
| AS20 | Area of Archaeological Significance | Policy 16 |
| AA7 | Archaeological Area | Policy 16 |
| HG1 | Historic Parks and Gardens | Policy 19 |
| CA | Conservation Area | Policy 20 |

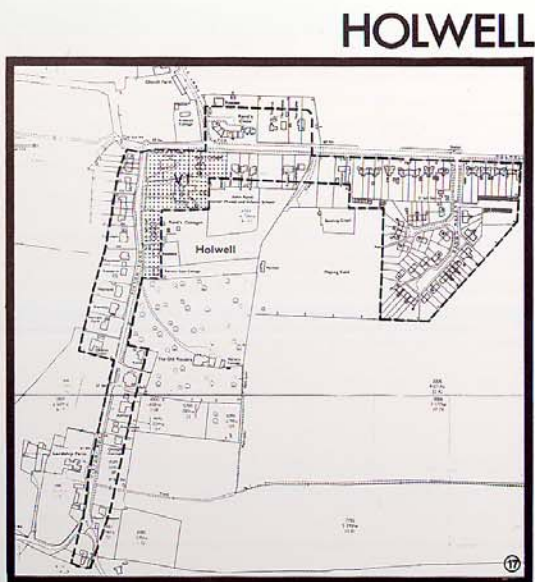
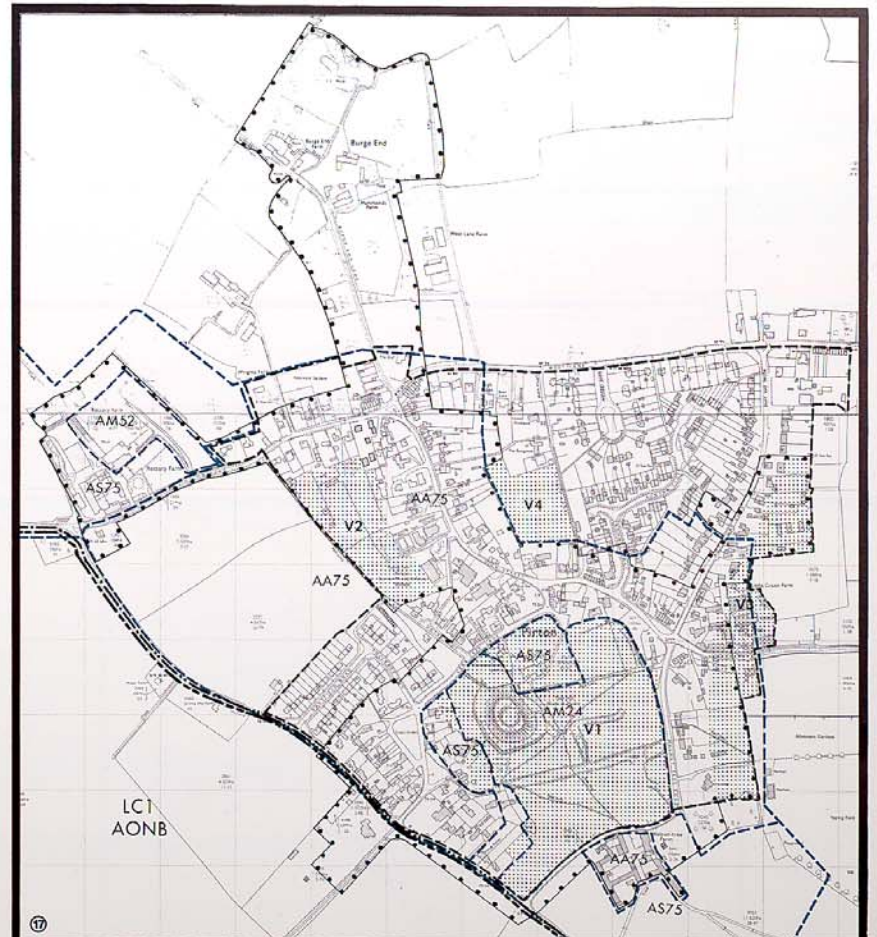


GREAT OFFLEY



WHITWELL

PIRTON



HOLWELL

Scale 1:5000

Proposals Map

Town & Country Planning Act 1990 (as amended) and Town & Country Planning (Development Plan Regulations) 1991.

SHEET NO.

F

Based on the Ordnance Survey 1:10000 with permission of the Controller of Her Majesty's Stationery Office Crown Copyright reserved. O.S. Licence No. LA078794. Major development since this Ordnance Survey sheet was published is shown by sketch revision.