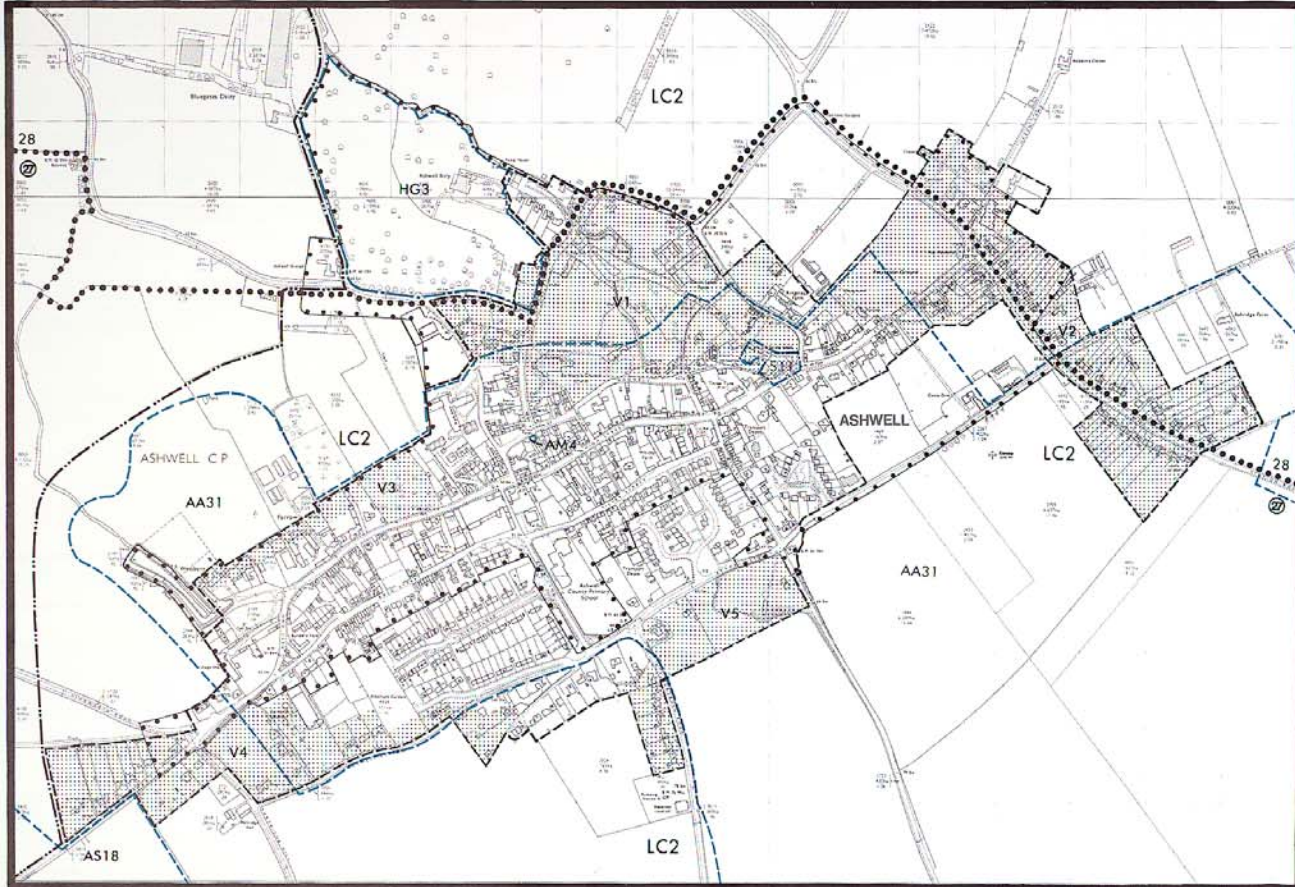
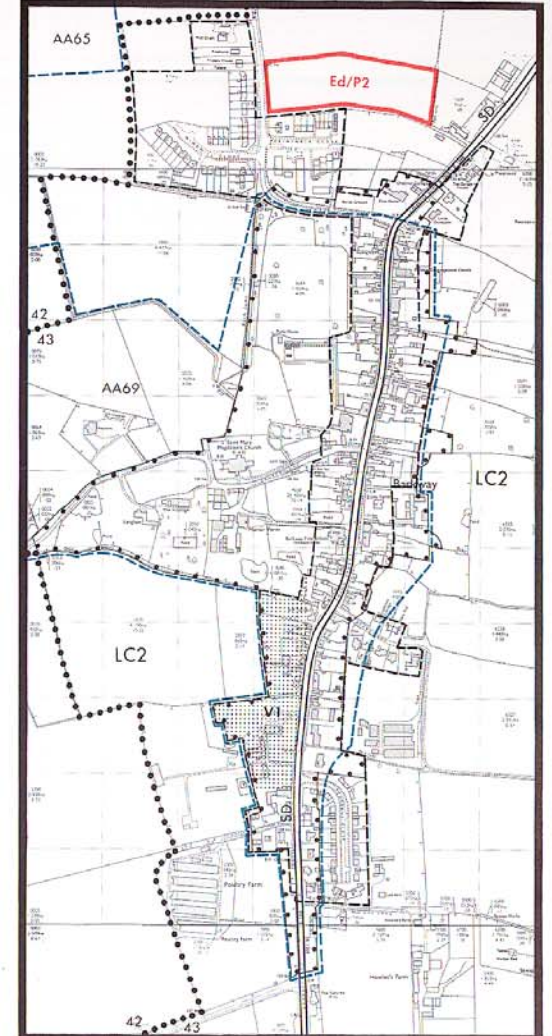


- T/ TRANSPORT LAND USES**
- RO Railway-Operational
- ROADS**
- Other Distributors
 - SD Secondary Distributor
 - LD Local Distributor
- Ed/ EDUCATION**
- P Primary or First School
- BOUNDARIES**
- Selected Village Policy Area Policy 7
 - Village Character Area
 - Inset map
 - Plan Area Boundary

- OTHER POLICY AREAS**
- CB Green Belt Policy 2
 - EA Rural Areas beyond the Green Belt Policy 6
 - RDL Royston Development Limits Policy 9
 - AO18 Area of Outstanding Natural Beauty Policy 11
 - LC1 Landscape Conservation Area Policy 12
 - 16 Countryside Area Policy 13
 - Countryside Development Area Policy 13
 - SS6 Site of Special Scientific Interest Policy 14
 - NR4 Nature Reserve Policy 14
 - WV14 Site of Wildlife Significance Policy 14
 - WV3 Site of Wildlife Value Policy 14
 - AM13 Ancient Monument Policy 15
 - AS20 Area of Archaeological Significance Policy 16
 - AA2 Archaeological Area Policy 16
 - HG9 Historic Parks and Gardens Policy 19
 - Conservation Area Policy 20

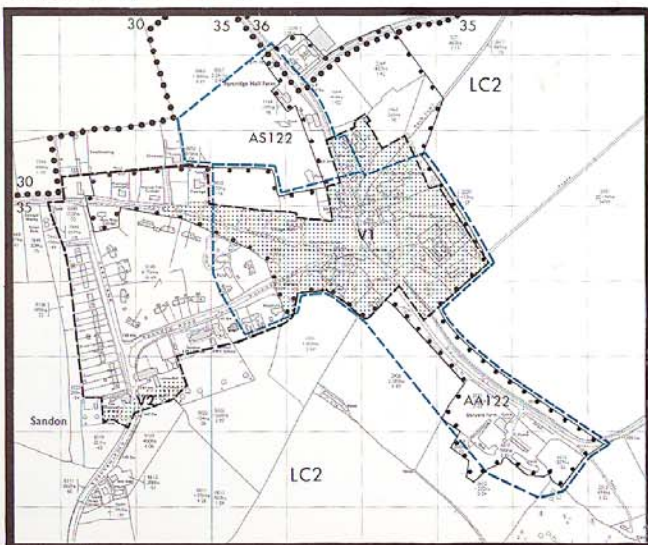


ASHWELL ▲

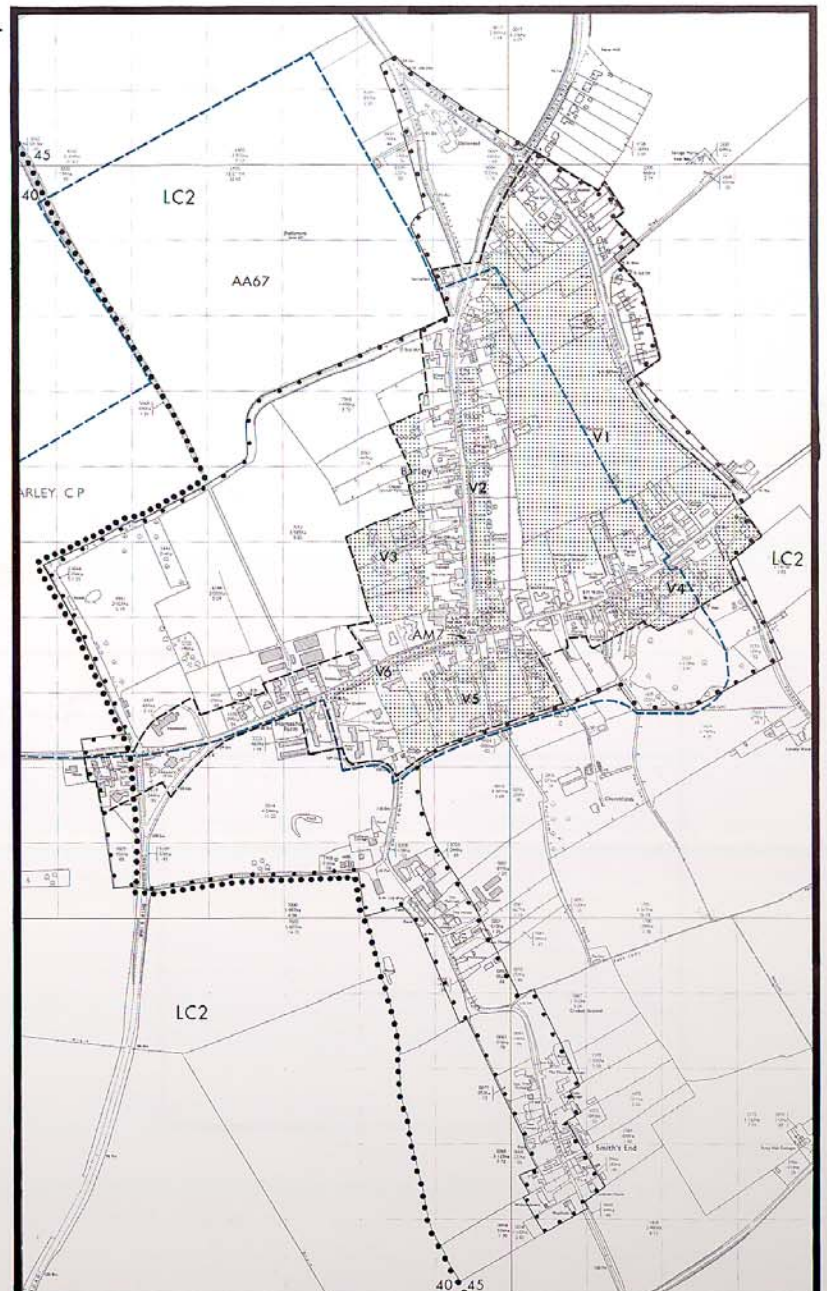


▲ BARKWAY

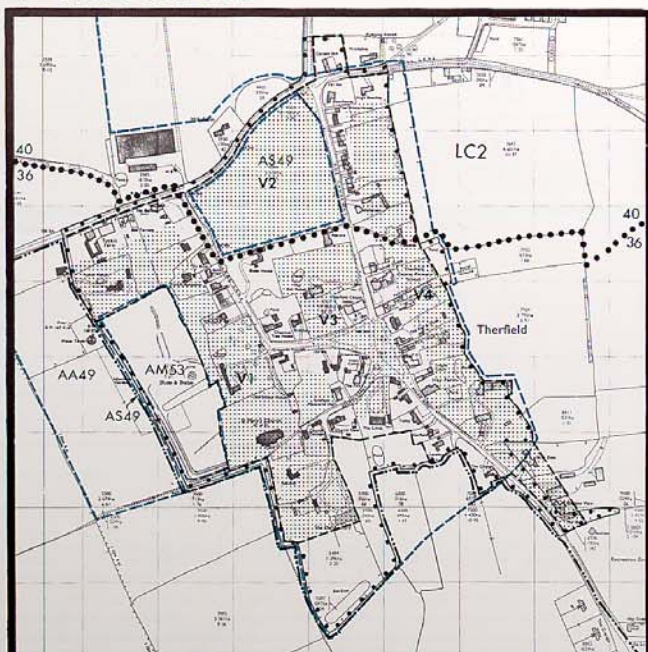
▼ SANDON



BARLEY ►



▼ THERFIELD



Based on the Ordnance Survey 1:10000 with permission of the Controller of Her Majesty's Stationery Office Crown Copyright reserved. O.S. Licence No. LA078794. Major development since this Ordnance Survey sheet was published is shown by sketch revision.

Scale 1:5000

Proposals Map

Town & Country Planning Act 1990 (as amended) and Town & Country Planning (Development Plan Regulations) 1991.

SHEET NO.

F