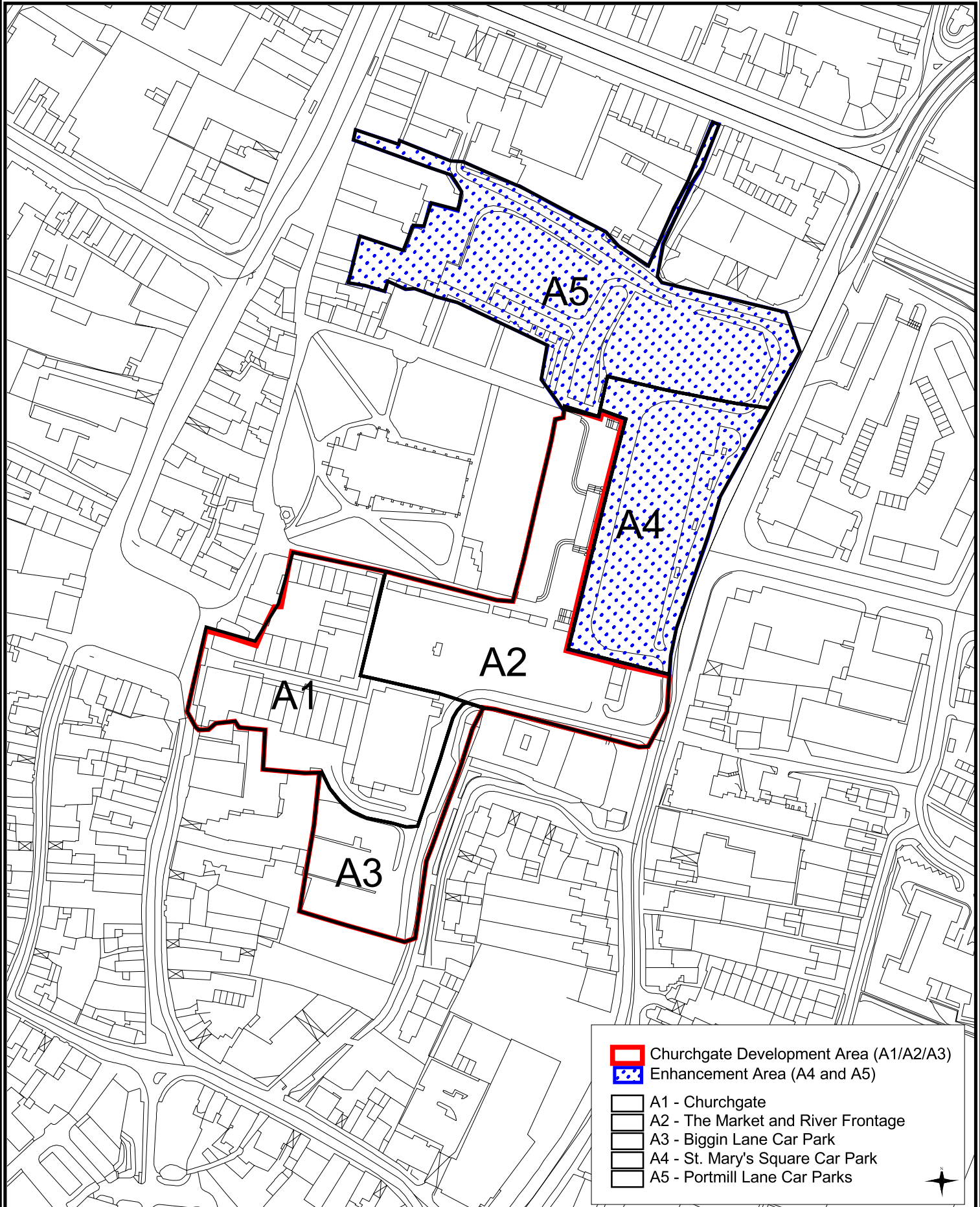








Appendix 1 - Site Plan

Churchgate Development and Enhancement Area



-  Churchgate Development Area (A1/A2/A3)
-  Enhancement Area (A4 and A5)
-  A1 - Churchgate
-  A2 - The Market and River Frontage
-  A3 - Biggin Lane Car Park
-  A4 - St. Mary's Square Car Park
-  A5 - Portmill Lane Car Parks